

FILED  
GREENVILLE CO. S.C.  
APR 23 11 26 AM '86  
DONNIE S. TANKERSLEY  
R.M.C.

1


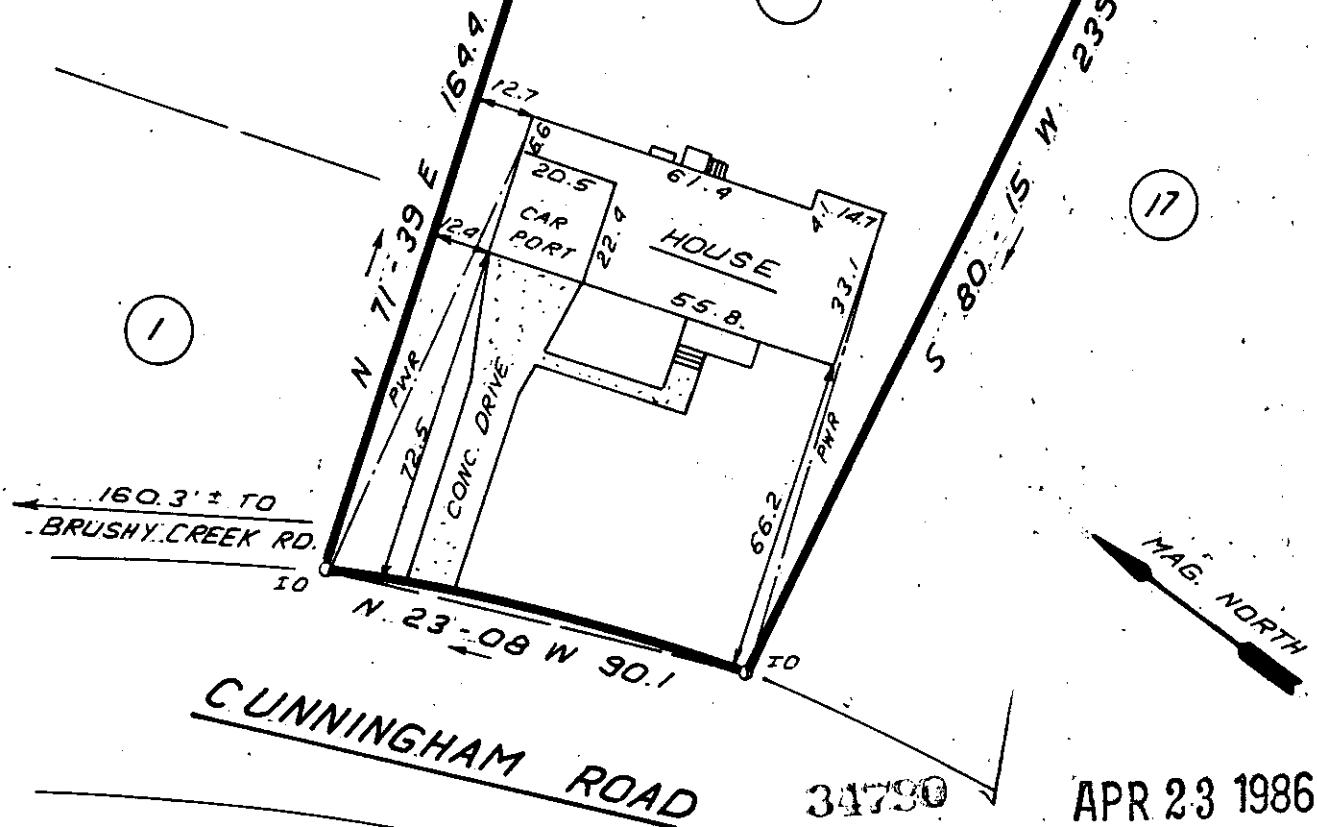
3

15

2

16

17




34790

APR 23 1986

12-Q-15

THIS IS TO CERTIFY THAT THE PROPERTY SHOWN ON THIS PLAT WAS SURVEYED UNDER MY DIRECT SUPERVISION. PROPERTY LINES AND IMPROVEMENTS SHOWN ARE LOCATED CORRECTLY AND THAT NO VISIBLE ENCROACHMENTS EXIST UNLESS OTHERWISE SHOWN. THIS PROPERTY IS NOT LOCATED IN A DESIGNATED FLOOD HAZARD AREA.



**STATE OF SOUTH CAROLINA  
GREENVILLE COUNTY**

ROSEWOOD ACRES  
LOT 16  
PROPERTY OF  
JOHN DAVID BULL  
KERRY S. BULL

**FREELAND-CLINKSCALES  
& ASSOCIATES, INC.**  
Engineers • Land Surveyors  
323 WEST STONE AVENUE  
GREENVILLE, S.C.  
(803) 271-4924

PLAT BOOK	55-57
DEED BOOK	1175-657
TAX MAP	538.3-1-78
PARTY CHIEF	B.G.
DRAWN	I.R.
DATE	APRIL-16-86
DWG. NO.	15012

R/S JAMES R. FREELAND  
NO. 4781